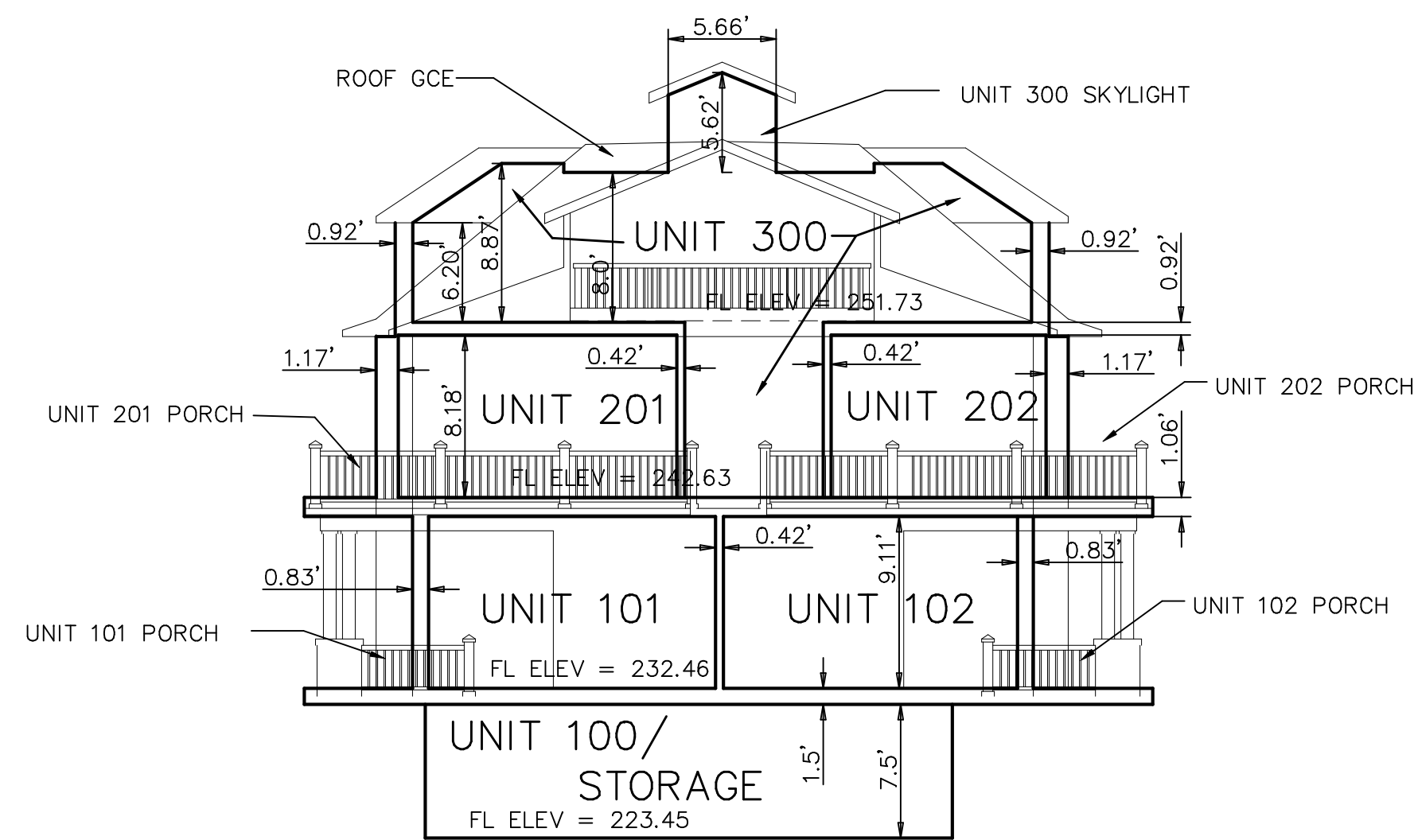
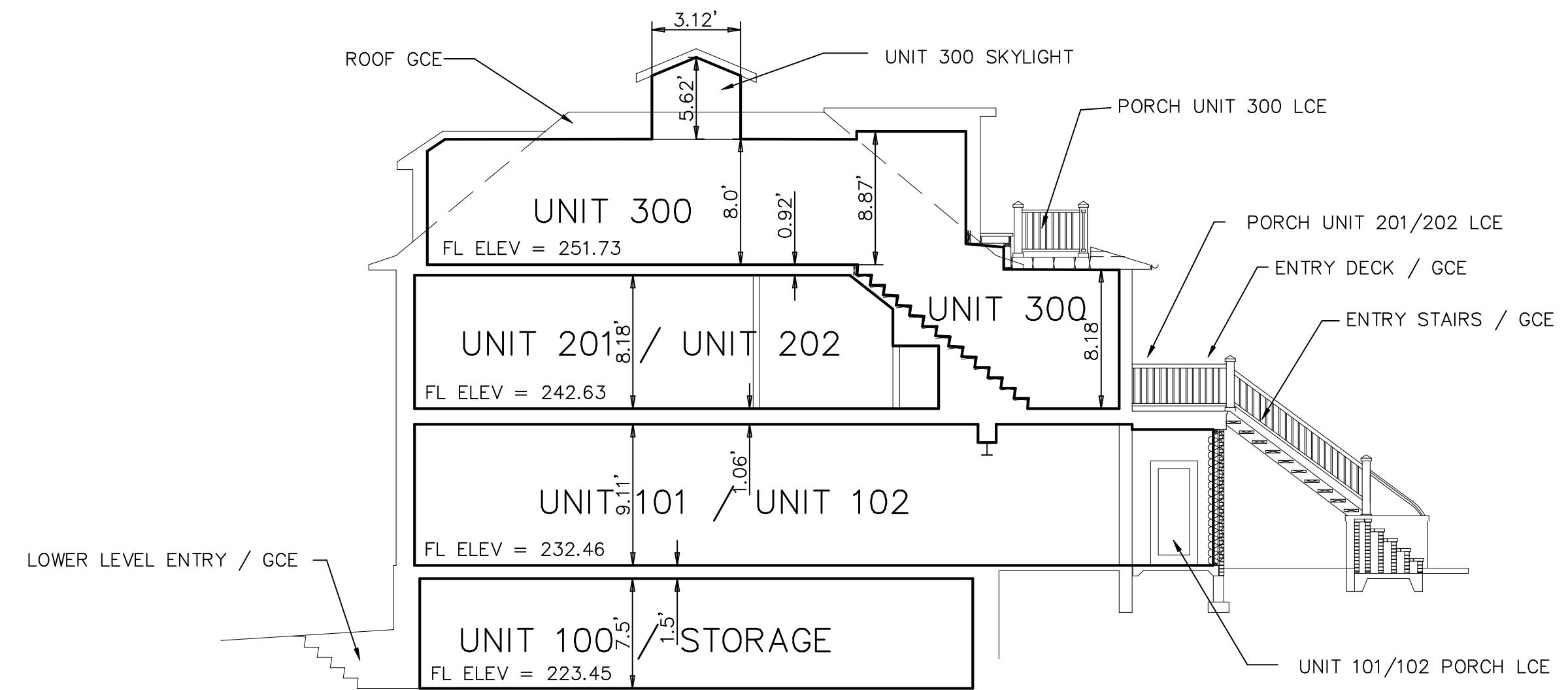


THE LOFTS AT COURTHOUSE HILL
 LOT 4, BLOCK 54, ON THE SOUTH SIDE OF CLEAR CREEK
 SITUATED IN THE NW 1/4 OF SECTION 34, T. 3 S., R 70 W. OF THE 6TH P.M.
 CITY OF GOLDEN, COUNTY OF JEFFERSON, STATE OF COLORADO

SHEET 3 OF 3 SHEETS



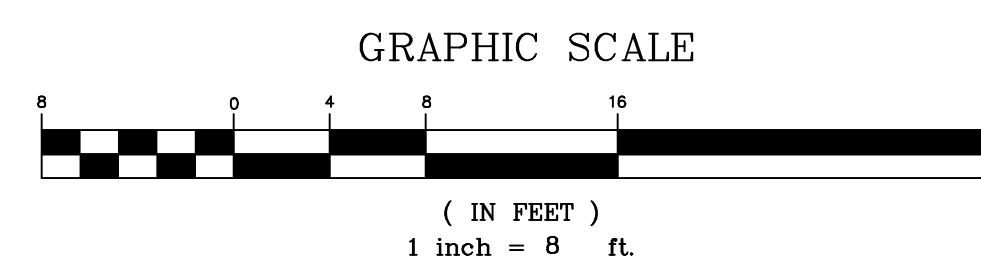
FRONT VIEW



SIDE VIEW

LEGEND

- GCE DENOTES GENERAL COMMON ELEMENT
- LCE DENOTES LIMITED COMMON ELEMENT
- STG-1 DENOTES STORAGE UNIT #



REVISIONS			

Glorso Mapping Services, LLC	2620 S. Vaughn Way Unit "D" Aurora, CO 80014 (303) 755-8300	
EASY STREET PROPERTIES THE LOFTS AT COURTHOUSE HILL CONDOMINIUM MAP NW1/4 SECTION 34 T3S R70W JEFFERSON COUNTY, COLORADO		
DRAWN: DFG	09/26/06	SCALE: 1"=8'
CHECK: DFG	c:\sdsk\2077Lap\2077calc.dwg	
DATE: 09\26\2006		PROJECT NO: 2077
FIELD BOOK NO. 306\20		SHEET 3 OF 3